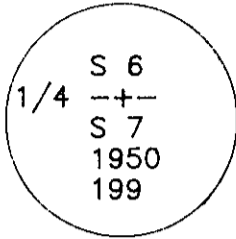


TILLAMOOK COUNTY SURVEYORS OFFICE
201 LAUREL AVENUE
TILLAMOOK, OREGON 97141

1/4 CORNER SECTIONS 6 & 7, T.1N.,R.5W.,W.M.



I Found a 1 1/2" iron pipe with a 3" O.S.B.F. Bronze Cap. I encased the found I.P. in a 10" concrete cylinder .

History of found monument

This Corner was set by proportion in Tillamook County Surveyors Rewitness Book 2 at page 55. No attempt was made to verify its proportionate position.

(Book 2 Page 55) 42" fir stump N32°W 22.7'; (Found, scribe marks "1/4 S7 199" visible on old face. Measured 20.3' to the face. Found old yellow metal location poster attached).

*(Book 2 Page 55) 3" fir S25°30'W 74.0'; (Found, now 18" fir, Face healed, rescribed "1/4 S7 CS BT", 73.0' to nail with brass washer in the face between the scribed "B" & "T").

Found green steel fence post 1.0' northwest; I reset 2.0' West.

New Accessory

*19" fir S77°E. 15.46', scribed T1NR5W S7 CS BT, the distance was measured to a finish nail with a Brass Washer in the face between the scribed "B" & "T".

*72" light hat section post North 1.5'.

*indicates T.C.S. yellow metal location poster attached.

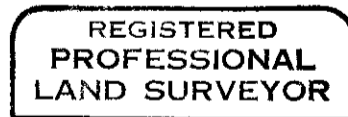
Location of Monument

This corner is located ±250' East of an old gravel logging road course ± N-S, ±44' South of a well used motorcycle trail course ± E-W, on the west side of a 20" log.


In the presence of Al Dvorak and Dan McNutt

September 2, 1993

Title:



Allan E Duncan, C.S.



RENEWAL DATE
12-31-93